















Somerset Dam



-  Accommodation
-  Barbecue
-  Camping
-  Caravans and RVs
-  Fire Station
-  Hall
-  Information Centre (Accredited)
-  Picnic Table
-  Playground
-  Service Station
-  Tennis
-  Toilet
-  Viewpoint or Lookout
-  Watersports



Scale 1:10,000 (1cm = 100m)
 m 100 200 300 400 500



© Mark Roberts

VISITOR INFORMATION CENTRES

ESK
 (07) 5424 2923
 82 Ipswich Street

FERNVALE
 (07) 5427 0200
 1483 Brisbane Valley Highway

KILCOY
 (07) 5422 0440
 41 Hope Street

TOOGOLAWAH
 (07) 5423 1036
 29 Factory Road

Somerset
 REAL COUNTRY REAL ADVENTURE

  www.somerset.qld.gov.au